
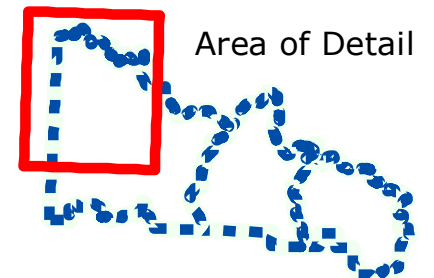
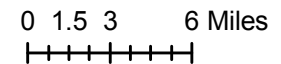


# San Juan Public Lands Dolores River Structured Recreation Management Area



## Legend

- Structured Recreation Management Areas
- USFS/BLM - Ranger Districts / Field Office Boundary
- Bureau of Land Management
- Bureau of Reclamation
- Colorado Division of Wildlife
- National Forest
- Indian Reservation
- National Park Service
- Patented Lands
- State Lands
- Wilderness
- Special Areas
- Cities and Towns
- Major Lakes
- State & Federal Highways
- Major Rivers



The USFS and BLM attempt to use the most current and complete geospatial data available. Geospatial data accuracy varies by theme on the map. Using this map for other than their intended purpose may yield inaccurate or misleading results. The USFS and BLM reserve the right to correct, update or modify geospatial inputs without notification.

